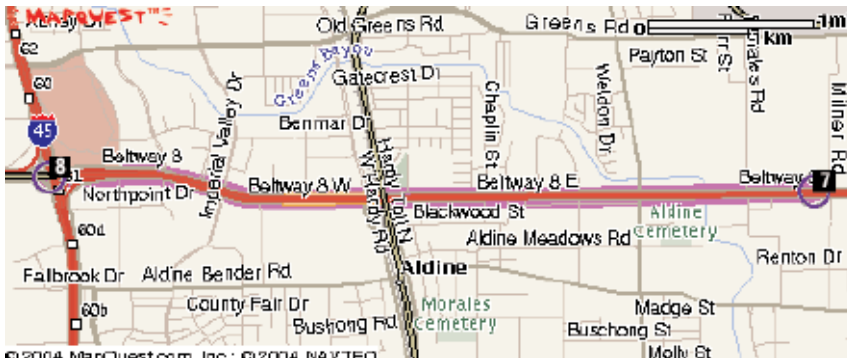


Map from George Bush Intercontinental Airport to 16240 Port Northwest Drive

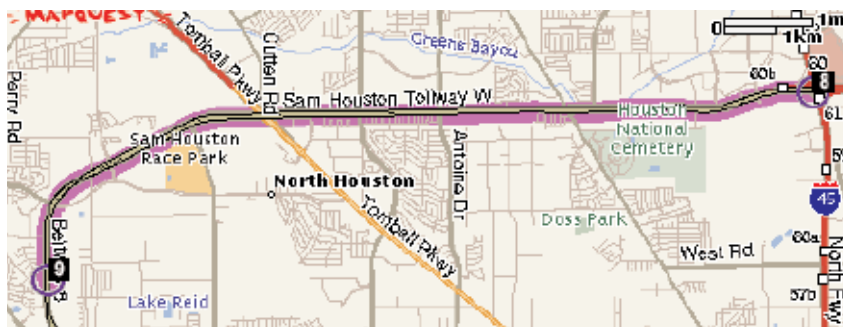
- 1: Start out going West on TERMINAL RD N toward AIRPORT EXIT. 0.1 miles
- 2: Turn SLIGHT LEFT onto TERMINAL B. 0.2 miles
- 3: Turn SLIGHT LEFT onto TERMINAL RD S. 0.1 miles
- 4: Turn SLIGHT RIGHT onto JOHN F KENNEDY BLVD/JFK BLVD. 3.3 miles



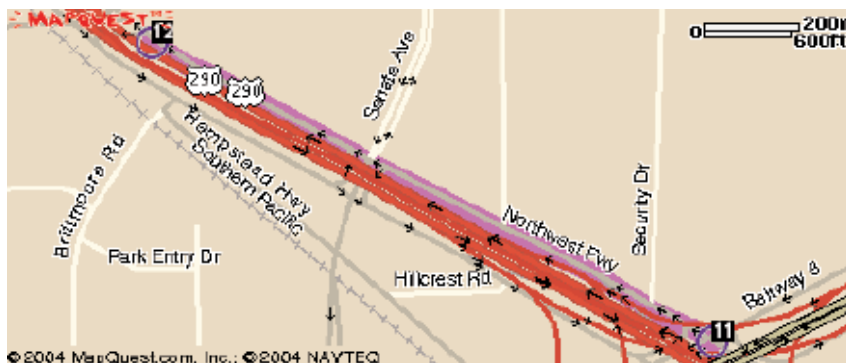
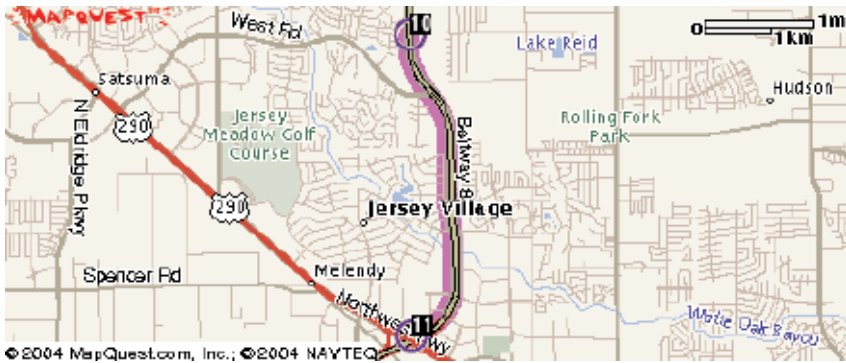
- 5: Take the BELTWAY 8 WEST ramp toward I-45. 0.1 miles
- 6: Turn SLIGHT RIGHT onto BELTWAY 8/N SAM HOUSTON PKWY E/N BELT DR E. 0.4 miles
- 7: Merge onto BELTWAY 8 W/SAM HOUSTON PKWY W via the ramp- on the left- toward I-45. 4.5 miles



- 7: Merge onto BELTWAY 8 W/SAM HOUSTON PKWY W via the ramp- on the left- toward I-45. 4.5 miles
- 8: BELTWAY 8 W/SAM HOUSTON PKWY W becomes SAM HOUSTON TOLLWAY W (Portions toll). 9.4 miles
- 9: Take the exit toward WEST RD/PHILIPPINE ST. 0.1 miles



- 10: Stay straight to go onto BELTWAY 8/W SAM HOUSTON PKWY N/W BELT DR N. (Feeder Rd) 2.8 miles
- 11: Turn RIGHT onto NORTHWEST FRWY/US-290 W. 0.8 miles
- 12: Make a U-TURN onto US-290 E/NORTHWEST FRWY. (Feeder Rd) 0.1 miles



- 3: Turn RIGHT onto BRITTMOORE RD. 0.1 miles
- 14: Turn RIGHT onto PORT NORTHWEST DR. 0.1 miles
- 15: End at 16250 PORT NORTHWEST DR HOUSTON TX

Total Est. Time: 35 minutes Total Est.
 Distance: 22.42 miles

